








Tennessee State Parks

Mousetail Landing

Rt. 3 Box 280B
Linden, TN 37096
731-847-0841

Emergency Number - 911

Mobile phone usage in the Park might be limited by coverage

- Park Office 
- Info 
- Trailhead 
- Parking 
- Mileage 
- Waypoint 
- Shelter 

Overnight Trail Mileage

interval	mileage	waypoint
0.00	0.00	Trailhead
0.40	0.40	Bridge - Kelly Creek
0.70	1.10	Sparks Ridge
0.85	1.95	Junction with Loop
0.10	2.05	Cemetery Side Trail
0.60	2.65	Shelter 2
0.75	3.40	Small Bridge
1.95	5.35	Shelter 1
1.10	6.45	Return to Loop Jct
0.85	7.30	Sparks Ridge
0.70	8.00	Bridge - Kelly Creek
0.40	8.40	Return to Trailhead

Please Practice Minimum Impact Usage

20 feet contour intervals
NAD27 CONUS Datum
Universal Transverse Mercator Zone 16
On 04/04/2013 the magnetic declination is -2.5° changing by -0.11° per year



map by
cloudhiking.com
all rights reserved