










Notes:  
 \* Boundary from TDEC GIS Data  
 \* Sinks are represented by tic marks and/or lighter coloring  
 \* A short section of the Hidden Springs Trail goes outside the Park Boundary and into the State Forest  
 \* Mileage is for the distance between Waypoints - ★

### Cedars of Lebanon State Park

328 Cedar Forest Rd.  
 Lebanon, TN 37090

Park Office - 615-443-2769  
 Wilson County Emergency - 911

-  Park Office
-  Nature Center
-  Parking Area
-  Picnic Area
-  Trailhead
-  Waypoints
-  Restrooms
-  Mileage



On 11/01/2012 the magnetic declination is -3.7° changing by -0.10° per year  
 NAD27 CONUS Datum Universal Transverse Mercator Zone 16

  
 cloudhiking.com  
 all rights reserved