












-86.420

-86.415

-86.410

-86.405

# Barfield Park - Wilderness Station

-  Wilderness Station - the trails, environmental, and educational headquarters.
-  Parking - available at the Wilderness Station and other designated areas throughout the Park
-  Trailhead - the main trailhead is at the Wilderness Station. The trails are also accessible from the paved path leading south from Picnic Areas 3 & 4
-  Shelter - numerous picnic shelters are available for rent - inquire at the Administration Office
-  Restrooms - available at the Wilderness Station Trailhead, Picnic Areas 3 & 4 Trailhead, an at the backcountry campground (also accessible from the Marshall Knobs Trail)
-  Playground - located near Picnic Areas #3 & #4
-  Viewpoint - the Stones River Viewpoint is located at the end of the Marshall Knobs Paved Path and the Valley View lookout on the Valley View Trail
-  Campground - campsites plus a group site
-  Fire ring - a large fire ring is at the center of the Campground
-  Waypoint - identifiable junctions or structures
-  .70 Mileage - distance between waypoints

Emergency Contacts    Murfreesboro Parks and Recreation Department - 615-890-5333  
 Wilderness Station - 615-217-3017  
 Police Emergency - 911  
 Police Non-Emergency - 893-1311


This map omits roads and facilities in the geographic range of the map with no immediate significance to the trails.



On 03/25/2012 the magnetic declination is -3.5° changing by -0.10° per year

NAD27 CONUS Datum  
 Universal Transverse Mercator  
 Zone 16

All Rights Reserved  
[www.cloudhiking.com](http://www.cloudhiking.com)



35.780

35.780

35.775

35.775

35.770

35.770

35.765

35.765

to the Park Entrance at Barfield Crescent Rd

Intermittent Crk

W Fork Stones River

Disc Golf Course

Wilderness Station

Volunteer Rd

US Hwy 231

Shelbyville Pike

W Fork Stones River

-86.420

-86.415

-86.410

-86.405