








Tennessee State Parks








Pickett State Park

4605 Pickett Park Highway
Jamestown, TN 38556
Office: 931-879-5821

Emergency Number - 911

Mobile phone usage in the area may be limited


- Park Office 
- Info 
- Trailhead 
- Parking 
- Mileage 
- Waypoint 
- Viewpoint 

- Trail 
- Side Trail 
- Restrooms 
- Nature Center 
- Rec Lodge 
- Cabins 
- Campground 

Trail	Blaze	Mileage
Lake Trail w/Island Tr	red	2.10m
Lake View Trail (one way)	green	0.70m
Island Trail	blue	0.35m
Ladder Trail	brown	1.00m
Natural Bridge	brown	1.20m
Hazard Cave	white	1.70m
Ridge Trail	orange	2.80m
Hidden Passage Trail	green	7.75m
Double Falls Tr (one way)	red	0.75m
Tunnel Trail (one way)	orange	0.45m

Bluff and Indian Rockhouse Trails are not included

Interval	Mileage	Waypoint
0.00	0.00	Trailhead
0.45	0.45	Junction - Loop
0.10	0.55	Hidden Passage
0.05	0.60	Crystal Falls Trail
0.55	1.15	Overlook
0.90	2.05	Powerline
1.80	3.85	Double Falls Trail
0.35	4.20	Thompson Overlook
0.40	4.60	Creek Crossing
0.55	5.15	Tunnel Trail
0.65	5.80	Powerline
0.45	6.25	Join road



Please Practice
Minimum Impact Usage

Interval	Mileage	Waypoint
0.35	6.60	Leave road (at Group Camp)
0.70	7.30	Return to Junction - Loop
0.45	7.75	Trailhead

NAD27 CONUS Datum
Universal Transverse Mercator Zone 16

On 03/23/2013 the magnetic declination is
-5.0° changing by -0.09° per year

20 feet contour intervals

map by
cloudhiking.com
all rights reserved